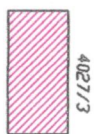
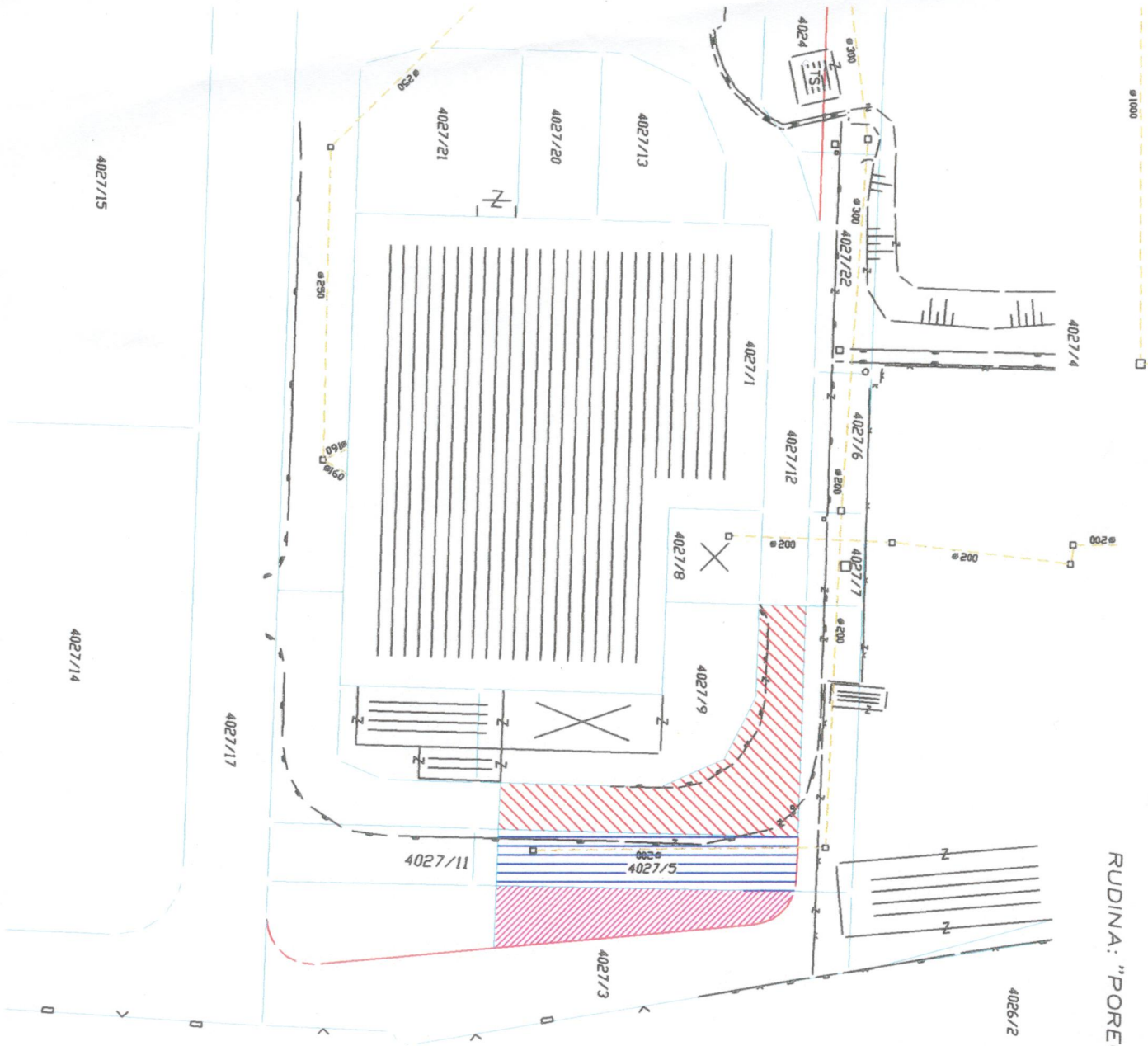


# SITUACIJA

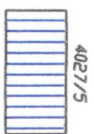
Mjerilo 1: 500

Katastarska općina: POREČ  
Broj lista kat. plana 57, 60

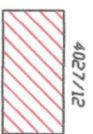
RUĐINA: "POREČ"



P = 153 m<sup>2</sup>

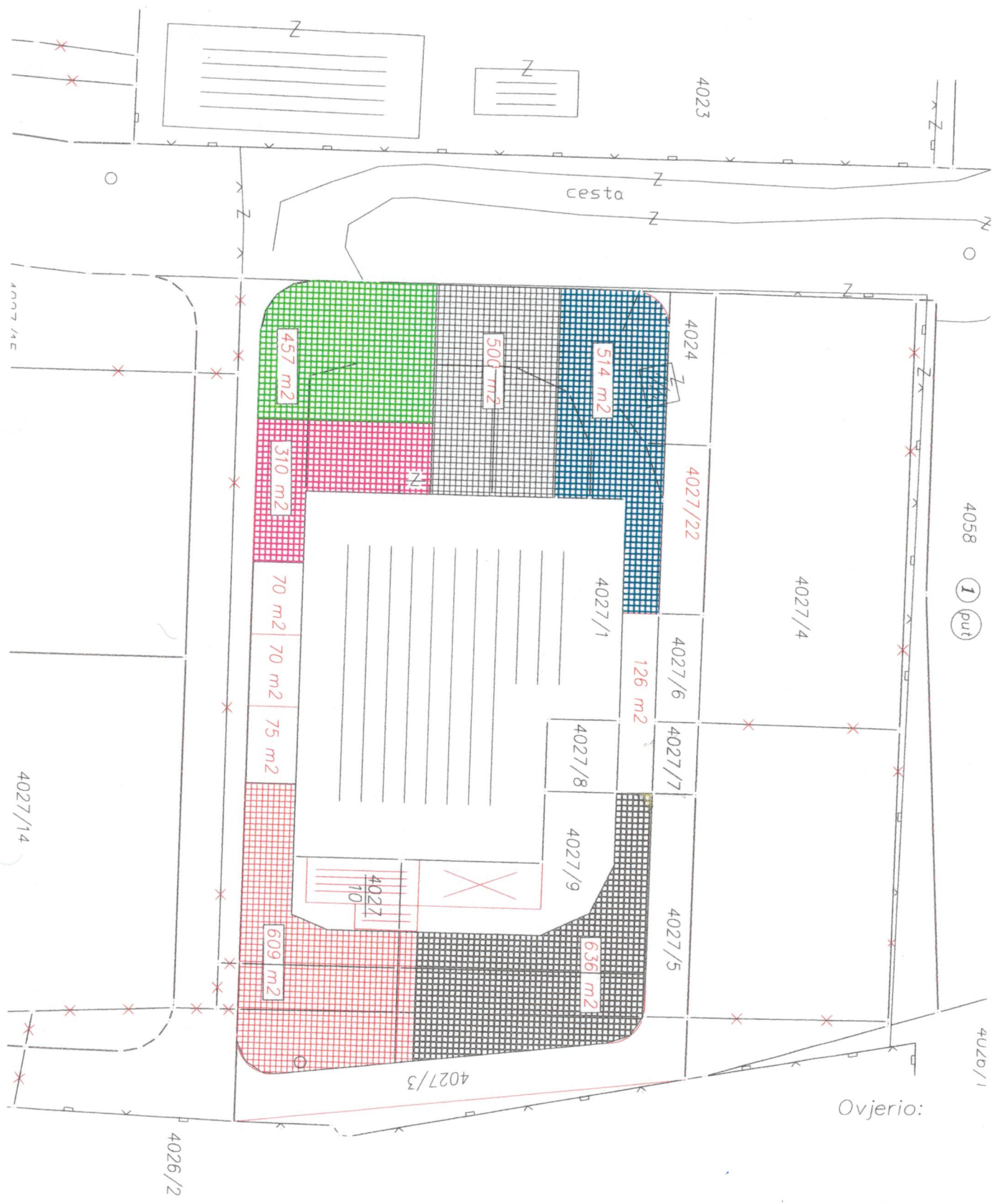


P = 191 m<sup>2</sup>



P = 292 m<sup>2</sup>

ukupno P = 636 m<sup>2</sup>



Ovjerio:

# SKICA ISKOLČENJA

Približno mjerilo 1:1000

Katastarska općina: POREČ

Broj lista kat. plana 60

RUDINA: "POREČ"

